

439 Main Ave S, North Bend, WA 98045, King County

Demographics

Based on ZIP Code: **98045**

Population

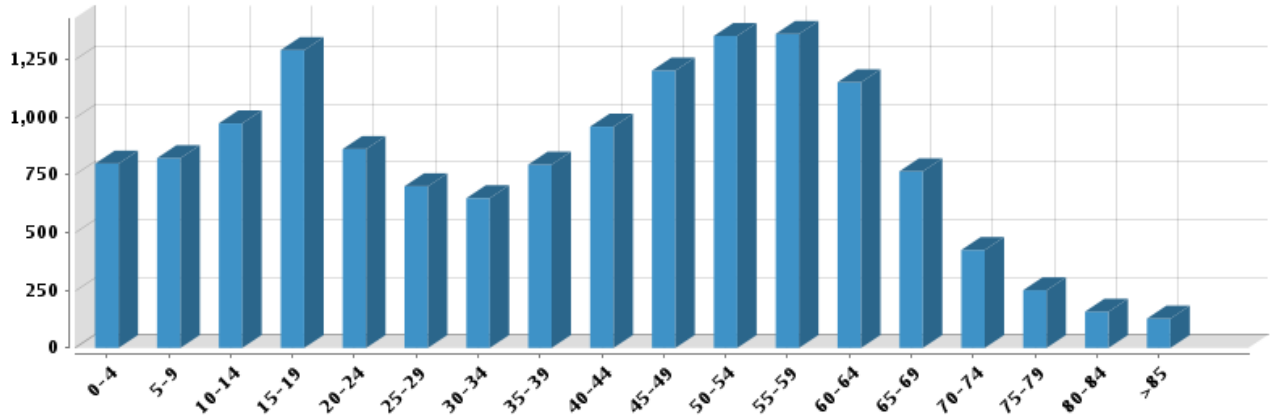
Summary

Estimated Population: **14,627**
 Population Growth (since 2010): **4.8%**
 Population Density (ppl / mile): **43**
 Median Age: **42.24**

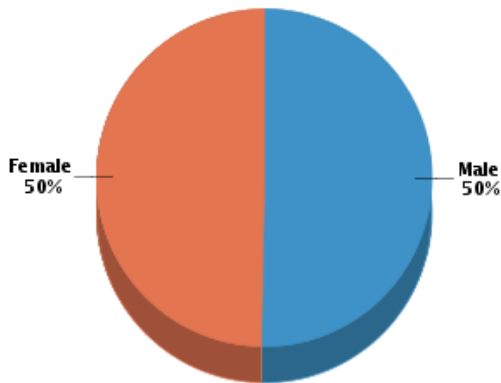
Household

Number of Households: **5,460**
 Household Size (ppl): **3**
 Households w/ Children: **2,049**

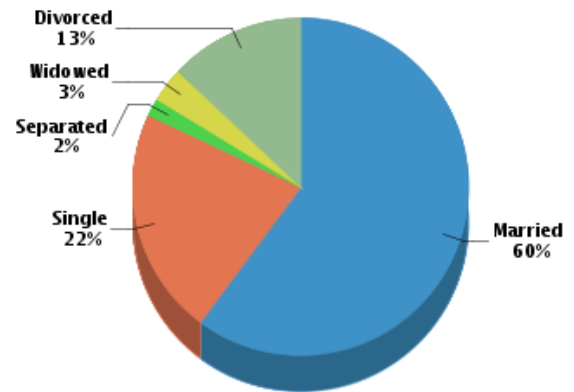
Age



Gender



Marital Status



Housing

Summary

Median Home Sale Price: **\$387,000**
 Median Year Built: **1983**

Stability

Annual Residential Turnover: **11.73%**

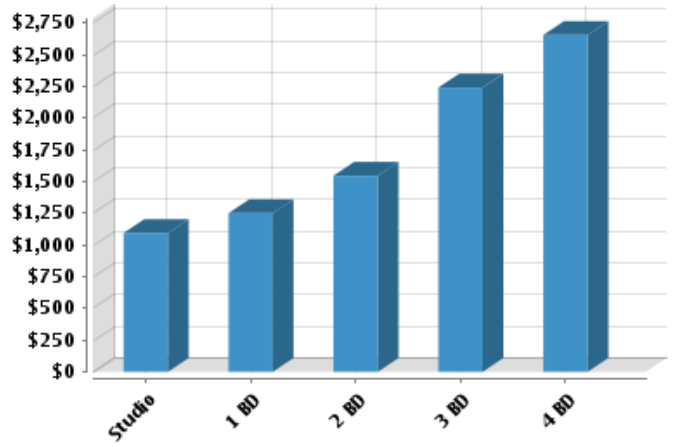
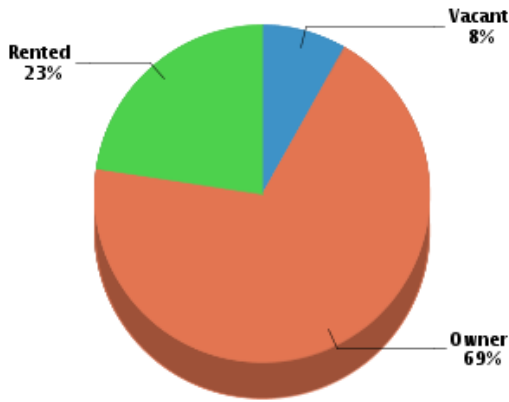
Courtesy of Peter Rivera

The data within this report is compiled by CoreLogic from public and private sources. The data is deemed reliable, but is not guaranteed. The accuracy of the data contained herein can be independently verified by the recipient of this report with the applicable county or municipality.

Neighborhood Profile

Generated on 12/22/2017

Page 1 of 4

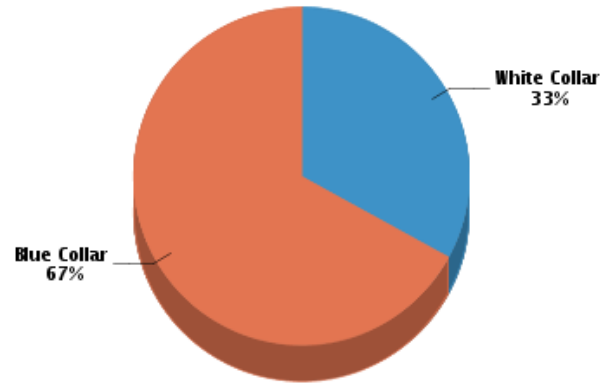


Quality of Life

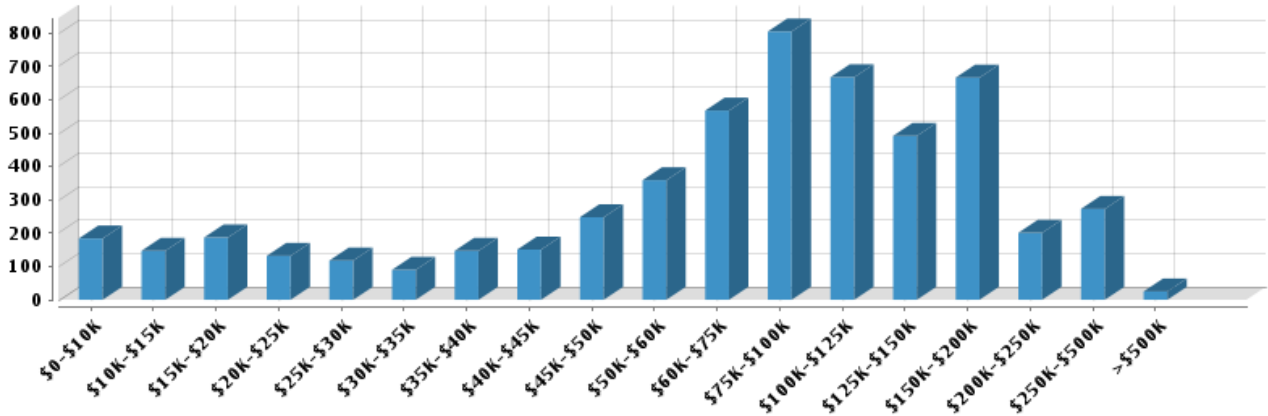
Workers by Industry

Agricultural, Forestry, Fishing:	21
Mining:	3
Construction:	260
Manufacturing:	208
Transportation and Communications:	115
Wholesale Trade:	36
Retail Trade:	588
Finance, Insurance and Real Estate:	39
Services:	177
Public Administration:	391
Unclassified:	82

Workforce



Household Income



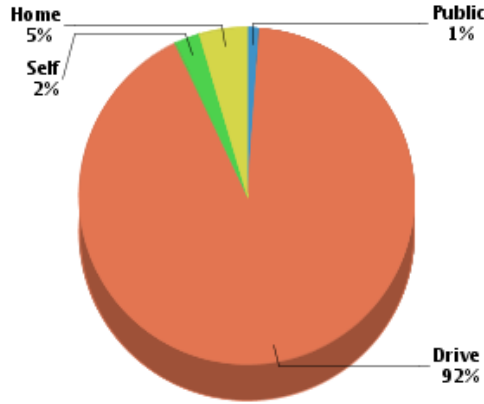
Average Household Income:

\$109,611

Average Per Capita Income:

\$41,060

Commute Method



Weather

January High Temp (avg °F):	43.67
January Low Temp (avg °F):	32.1
July High Temp (avg °F):	73.2
July Low Temp (avg °F):	51.08
Annual Precipitation (inches):	76.42

Education

Educational Climate Index (1)



Highest Level Attained

Less than 9th grade:	175
Some High School:	459
High School Graduate:	1,967
Some College:	2,623
Associate Degree:	956
Bachelor's Degree:	2,760
Graduate Degree:	943

(1) This measure of socioeconomic status helps identify ZIP codes with the best conditions for quality schools. It is based on the U.S. Census Bureau's Socioeconomic Status (SES) measure with weights adjusted to more strongly reflect the educational aspect of social status (education 2: 1 to income & occupation). Factors in this measure are income, educational achievement and occupation of persons within the ZIP code. Since this measure is based on the population of an entire ZIP code, it may not reflect the nature of an individual school.
 (2) Powered by Onboard Informatics. Information is deemed reliable but not guaranteed. Copyright © 2014 Onboard Informatics. All rights reserved.

Schools

Radius: **1.00 mile(s)**

Public - Elementary

Snoqualmie Valley School District	Distance	Grades	Students	Students per Teacher	SchoolDigger .com Rating (1)	Community Rating (2)
Snoqualmie Parent Partnership Program 99200 Rail Road Ave	0.4	K-10th	89	18		
North Bend Elementary School 400 E 3rd St	0.41	K-5th	465	18	4	

Public - Middle/High

Snoqualmie Valley School District	Distance	Grades	Students	Students per Teacher	SchoolDigger .com Rating (1)	Community Rating (2)
Snoqualmie Parent Partnership Program 99200 Rail Road Ave	0.4	K-10th	89	18		
Two Rivers School 330 Ballarat Ave N	0.4	6th-12th	104	16		

Courtesy of Peter Rivera

The data within this report is compiled by CoreLogic from public and private sources. The data is deemed reliable, but is not guaranteed. The accuracy of the data contained herein can be independently verified by the recipient of this report with the applicable county or municipality.

Neighborhood Profile

Generated on 12/22/2017

	Distance	Grades	Students	Classrooms	Community Rating (2)
North Bend Montessori 248 Ballarat Ave N	0.36	Pre-K-Pre-K	73		

- (1) SchoolDigger Ratings provide an overview of a school's test performance. The ratings are based strictly on test score performance for that state's standardized tests. Based on a scale of 1-5. (© 2006-2016 SchoolDigger.com)
- (2) The community rating is the overall rating that is submitted by either a Parent/Guardian, Teacher, Staff, Administrator, Student or Former Student. There will be only one rating per school. Based on a scale of 1-5.
- (3) Powered by Onboard Informatics. Information is deemed reliable but not guaranteed. Copyright © 2014 Onboard Informatics. All rights reserved.

Local Businesses

Radius: 1.00 mile(s)

Eating - Drinking

	Address	Phone #	Distance	Description
Teriyaki Town	434 Main Ave S	(425) 831-5239	0.02	Restaurants - Japanese
El Caporal Mexican Restaurant	424 Main Ave S	(425) 888-2048	0.1	Cocktail Lounges
Frankie's Pizza	249 Main Ave S # A	(425) 888-4477	0.22	Pizza
Jersey Mike's Subs	249 Main Ave S # 103	(425) 363-3135	0.22	Restaurants - Deli
Vitamin World	661 S Fork Ave Sw # G	(425) 888-6381	0.22	Vitamins
Rio Bravo	247 E North Bend Way	(425) 888-1655	0.23	Restaurants - Mexican
Rocky Mountain Chocolate	561 S Fork Ave Sw # 3h	(425) 831-1818	0.23	Candy And Confectionery - Retail
Shell	225 E North Bend Way	(425) 888-4858	0.23	Convenience Stores
Subway	521 S Fork Ave Sw # K	(425) 888-5555	0.23	Restaurants - Deli
Mogonian Grill	461 S Fork Ave Sw	(425) 396-0434	0.24	Restaurants

Shopping

	Address	Phone #	Distance	Description
Casual Dining	412 Main Ave S	(425) 363-2175	0.09	Furniture - Dealers - Retail
Mt Si Senior Ctr	411 Main Ave S	(425) 888-3800	0.11	Thrift Shops
Mt Si Pet Salon	330 Main Ave S	(425) 888-2177	0.11	Pet Supplies And Foods - Retail
North Bend Ace Hardware	330 Main Ave S	(425) 888-1242	0.11	Hardware - Retail
Bartell Drugs	248 Bendigo Blvd S	(425) 888-1672	0.2	Pharmacies
Go Wireless Verizon Auth Rtlr	249 Main Ave S # 101	(425) 831-0327	0.22	Cellular Telephones And Equipment
Coach Factory Outlet	661 S Fork Ave Sw # E	(425) 888-1188	0.22	Factory Outlets
Eddie Bauer Outlet	661 S Fork Ave Sw # C	(425) 831-3113	0.22	Factory Outlets
Nike Factory Store	661 S Fork Ave Sw # H	(425) 831-7900	0.22	Shoes - Retail
Children's Place	561 S Fork Ave Sw # G	(425) 831-0454	0.23	Childrens And Infants Wear - Retail

- (1) Powered BY Onboard Informatics. Information IS deemed reliable but NOT GUARANTEED. Copyright © 2014 Onboard Informatics. ALL rights reserved.

Courtesy of Peter Rivera

The data within this report is compiled by CoreLogic from public and private sources. The data is deemed reliable, but is not guaranteed. The accuracy of the data contained herein can be independently verified by the recipient of this report with the applicable county or municipality.

Neighborhood Profile

Generated on 12/22/2017